

Country / City	SPAIN / A CORUÑA
University / School	UNIVERSITY OF A CORUÑA / UNIVERSITY OF SANTIAGO DE COMPOSTELA
Academic year	2017
Title of the project	RIBERA (THE FORGOTTEN RIVER)
Authors	Ana Colmenero





PERFORMATIVE NATURE

Barcelona International Landscape Architecture Biennial

September 2018 **Barcelona**

SCHOOL PRIZE

X International Landscape Architecture Biennial

Máster d'Arquitectura del Paisatge -DUOT - UPC

ETSAB- Escola Tècnica Superior

d'Arquitectura de Barcelona

Avenida Diagonal, 649 piso 5

08028 Barcelona-Spain

TECHNICAL DOSSIER

Title of the project RIBERA (THE FORGOTTEN RIVER)
Authors Ana Colmenero
Title of the course MASTER OF LANDSCAPE ARCHITECTURE
Academic year 2017
Teaching Staff Cristina García Fontán (UDC) / María Isabel Iglesias Díaz (USC)
Department/Section/Program of belonging Final Project - Master's Thesis
University/School UNIVERSITY OF A CORUÑA / UNIVERSITY OF SANTIAGO DE COMPOSTELA

Written statement, short description of the project in English, no more than 250 words

The Barbaña and its urban riverbanks have been bullied over the years. Being an affluent of Miño River, the Barbaña could not compete when they merge in Ourense, and its size was not enough to avoid mistreat and forget. The city grew looking at the other side, making walls, isolating and reducing his amazing natural riverbank in the 40s to a ridiculous size.

Barbaña's masterplan divides to rule: a sector dedicated to formation in permaculture and urban farming, agriculture and foodurbanism; a second much more natural area to finally approach to touch the river, the wetlands; a third zone dedicated to thermalism (Ourense has several fountains and water sources; it happens to be an important one in this area) the thermal forest; and finally a forth area of phytoremediation, to clean all the water since it enter in the riverside park, the phytoremediation benches.

Barbaña's masterplan establishes a strategic point of interest net with the agricultural and thermal traces to restore the riverbanks and give all the mistreated spaces back to their lawful owner. It tries to point out the value of the terrain vagues changing them into opportunities to approach the forgotten urban river of Ourense.



For further information

Máster d'Arquitectura del Paisatge -DUOT - UPC

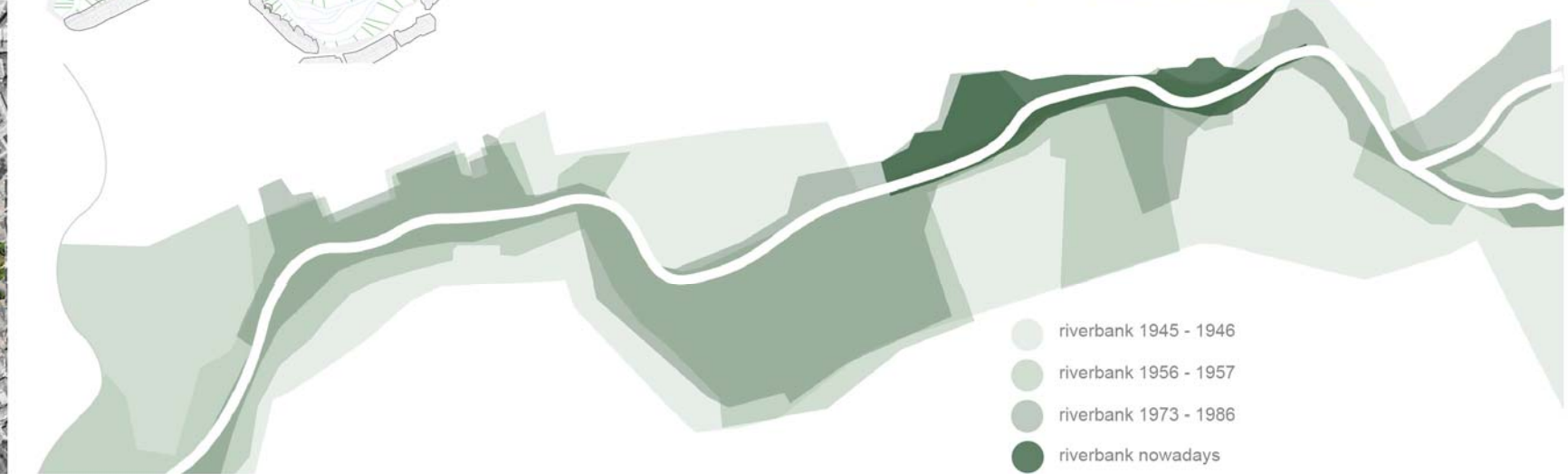
T: + 34 93 401 64 11 / +34 93 552 0842

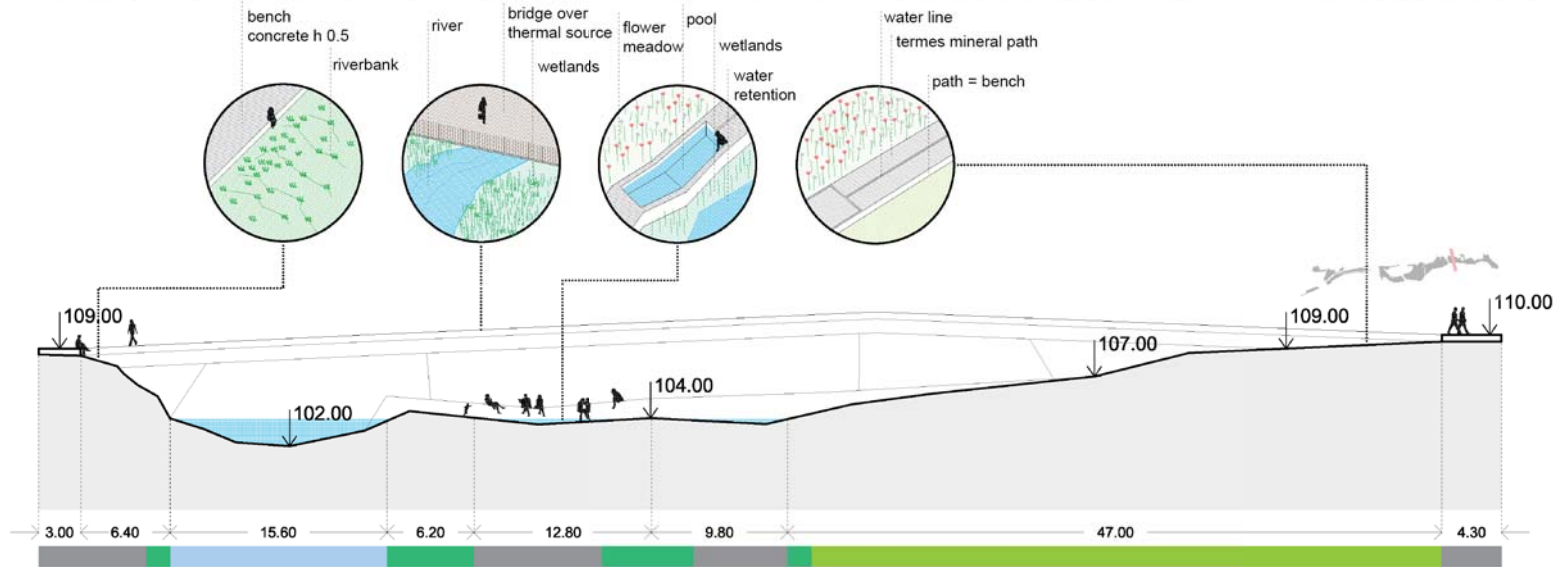
Contact via email at: biennial.paisatge@upc.edu

Consult the web page <http://landscape.coac.net/>

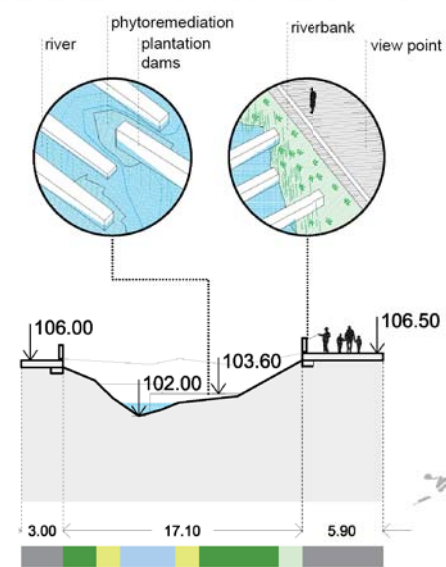


The Barbaña and its urban riverbanks have been bullied over the years. Being an affluent of Miño River, the Barbaña could not compete when they merge in Ourense, and its size was not enough to avoid mistreat and forget. The city grew looking at the other side, making walls, isolating and reducing his amazing natural riverbank in the 40s to a ridiculous size.





SECTIONS and mini AXO e 1.500



Barbaña's masterplan divides to rule: a sector dedicated to formation in permaculture and urban farming, **agriculture and foodurbanism**; a second much more natural area to finally approach to touch the river, **the wetlands**; a third zone dedicated to thermalism (Ourense has several fountains and water sources, it happens to be an important one in this area) **the thermal forest**; and finally a forth area of phytoremediation, to clean all the water since it enter in the riverside park, **the phytoremediation benches**.

