



Country / City

Romania, Timișoara

University / School

Politechnic University of Timișoara, Faculty of Architecture and Town Planning

Academic year

6th year

Title of the project

"Țara Hațegului" International UNESCO Geopark. Territorial diversity path.

Authors

Alexandra Maria Vitan

TECHNICAL DOSSIER

Title of the project "Țara Hațegului" International UNESCO Geopark. Territorial diversity path.
Authors Alexandra Maria Vitan
Title of the course DIPLOMA
Academic year 6th year
Teaching Staff Claudiu Toma
Department/Section/Program of belonging Architecture and landscape
University/School Politechnic University of Timișoara, Faculty of Architecture and Town Planning



Written statement, short description of the project in English, no more than 250 words

"A fog layer is placed between the visitor and the landscape. Transparency, light, reflection, landmark... A collection of reinterpreted elements from the territory at the site scale."

The project, the central object of Țara Hațegului Unesco International Geopark, is in essence a collection of elements from the territory reinterpreted at the site scale, which aim to interact with the psyche of the visitor. The project is not a building, but rather a small scale route of experiences, a carefully built route through a microcosmos which offers feelings. It hides in the landscape. They start working together. The building has no boundaries. It is both interior and exterior in the same time. The architecture is free, and the space becomes a heterotopia.

The proposed program theme is not a simple materialization of an idea, but, like the landscape in Țara Hațegului, it is a collection of interspersed ideas. In this way, the proposed ensemble, consisting of three functions, tries to respond to the immaterial needs of the landscape and become part of it, by using the architectural, structural and detailed elements to strengthen the basic idea of the project.

For further information
Máster d'Arquitectura del Paisatge -DUOT - UPC

T: + 34 93 401 64 11 / +34 93 552 0842
Contact via email at: biennal.paisatge@upc.edu

Máster d'Arquitectura del Paisatge -DUOT - UPC
ETSAB- Escola Tècnica Superior
d'Arquitectura de Barcelona
Avenida Diagonal, 649 piso 5
08028 Barcelona-Spain



CLIMATE CHANGE AGAIN

11th International Biennial Landscape Barcelona

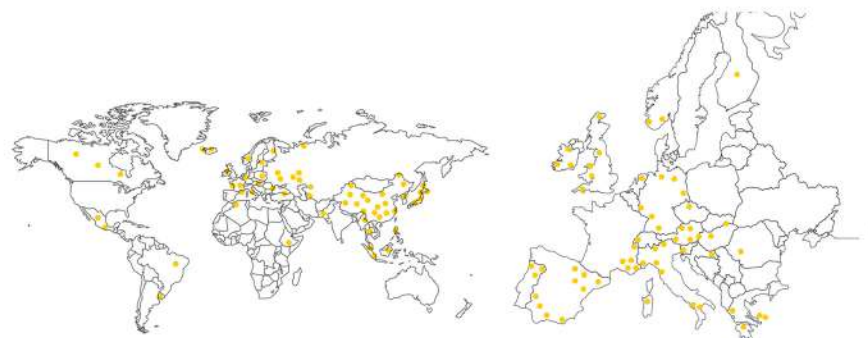
Barcelona September 2020
SCHOOL PRIZE



"Țara Hațegului" International UNESCO Geopark. Territorial diversity path.

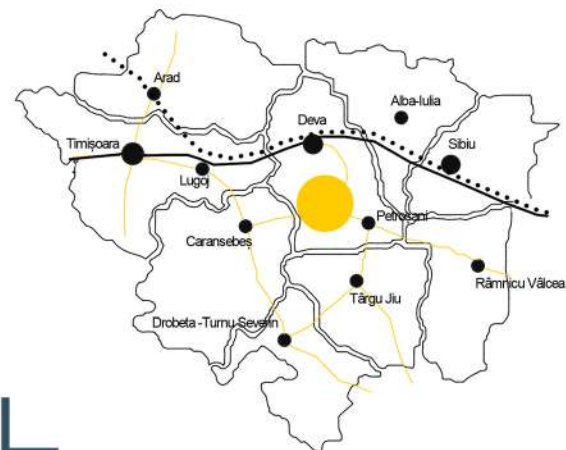


It's a story...a walk into the essence of the world and the nature...



Global UNESCO Geopark Network

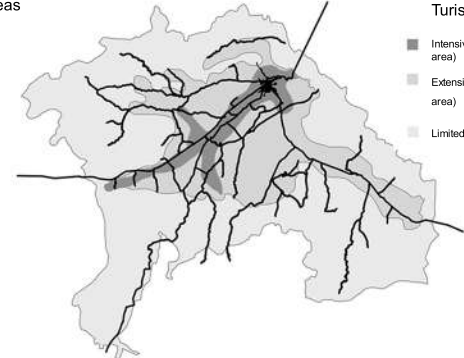
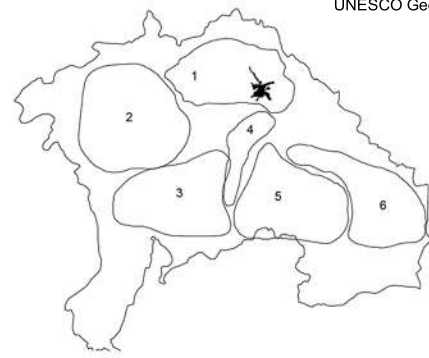
European UNESCO Geopark Network



"Țara Hațegului" International UNESCO Geopark

- "Țara Hațegului" International UNESCO Geopark
- national road
- european road
- highway road

"Țara Hațegului" International UNESCO Geopark areas



- Turistic zones
- Intensive tourism (central area)
 - Extensive tourism (rural area)
 - Limited tourism (wild area)



- Cities/ villages
- Hațeg (the only town in the area)
 - administrative villages
 - small villages



- Units of relief
- mountain meadows
 - wooded slopes
 - hills
 - plains and meadows
 - accumulation lakes

DEALURILE VULCANICE (2)

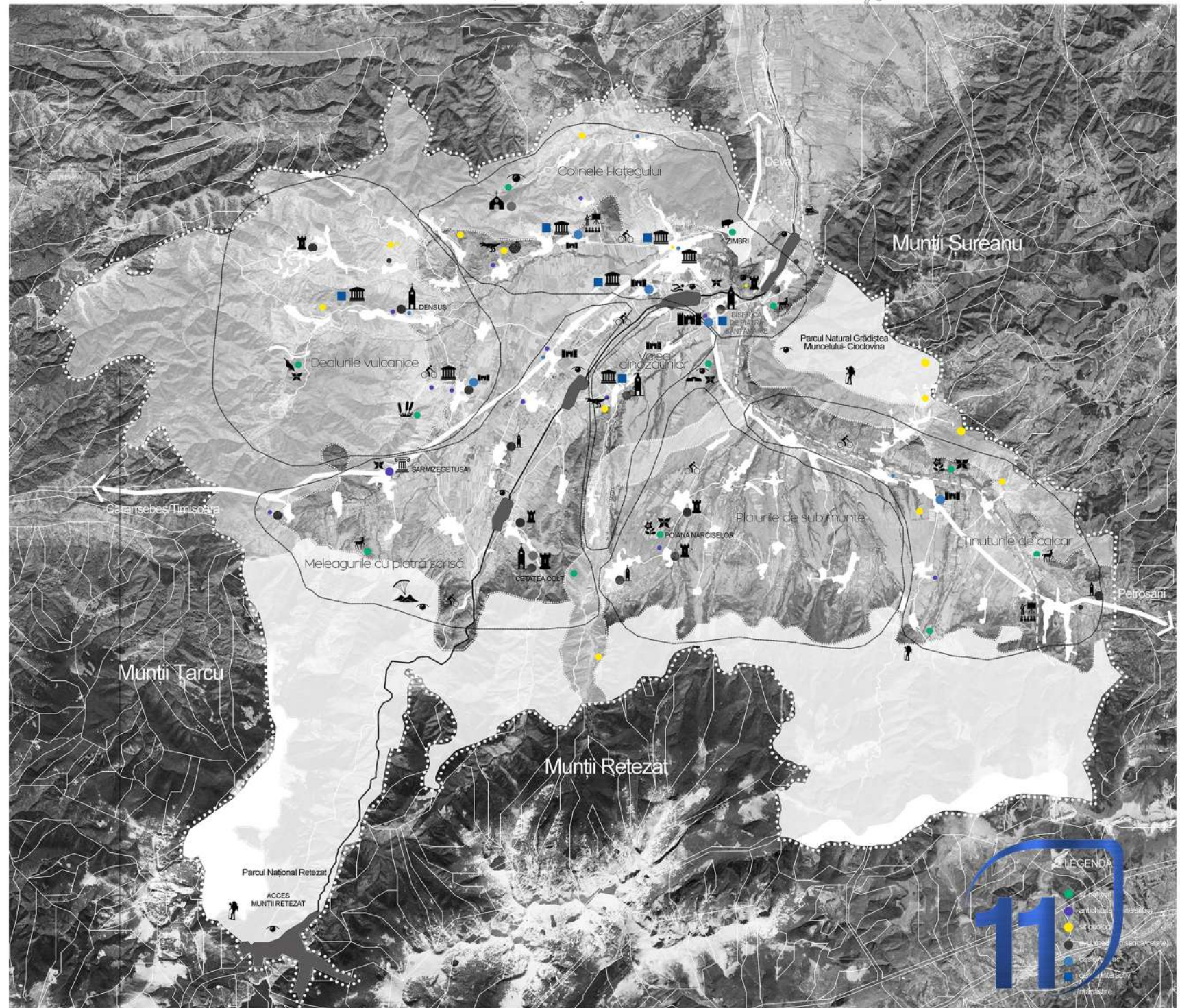
MELEAGURILE CU PIATRA SCRISA (3)

VALEA DINOZAURILOR (4)

PLAURILE DE SUB MUNTII (5)

TINUTURILE DE CALCAR (6)

COLINELE HAȚEGULUI (1)



II. PROPOSAL: TERRITORIAL SCALE PROPOSAL

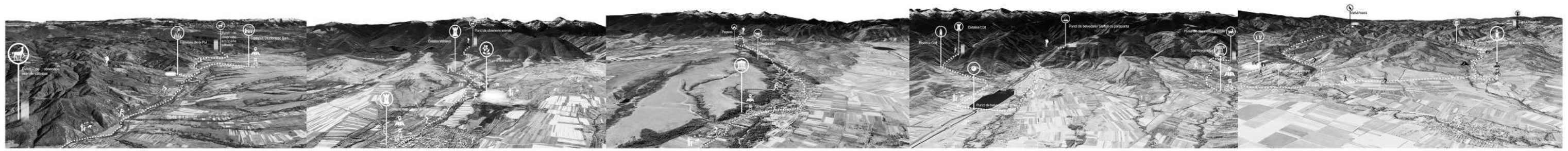
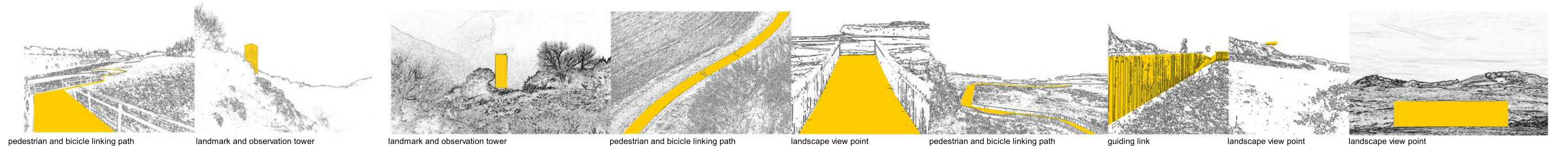
Site: "Țara Hațegului" International UNESCO Geopark

Problem(s): Lack of a link between the areas of the ensemble (territorial scale)

Lack of an understanding of the diversity of the territory in the individual points (site scale)

PROPOSAL

1. Territorial scale : Pedestrian and bicycle links between areas and individual points for landscape, nature and animal observation.




6. Ținuturile de calcar (LIMESTONE LANDS)

5. Plaiurile de sub munte (THE MEADOWS UNDER THE MOUNTAIN)

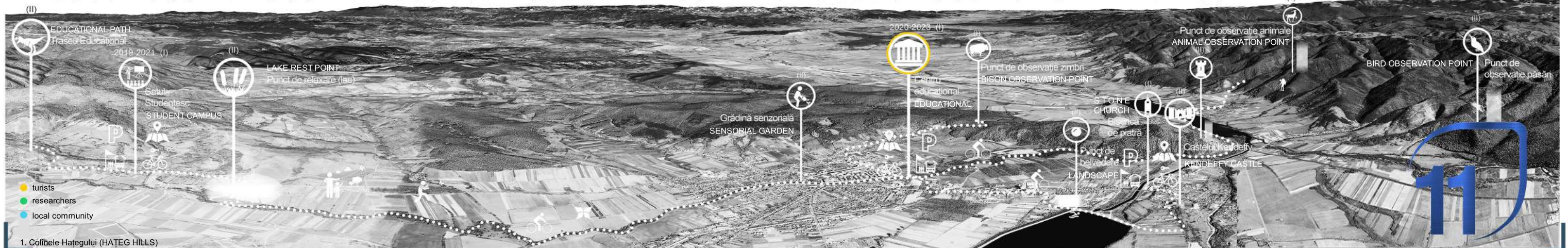
4. Valea dinozaurilor (DINOSAUR VALLEY)

3. Meleagurile cu piatră scrisă (WRITTEN STONE LANDS)

2. Dealurile vulcanice (THE VULCANIC HILLS)



<p>1. EDUCATIONAL PATH</p> <p>users: [icons]</p> <p>activities: [icons]</p>	<p>2. MINI CAMPUS</p> <p>users: [icons]</p> <p>activities: [icons]</p>	<p>3. REST POINT</p> <p>users: [icons]</p> <p>activities: [icons]</p>	<p>4. SENSORIAL GARDEN</p> <p>users: [icons]</p> <p>activities: [icons]</p>	<p>5. EDUCATIONAL CENTER</p> <p>users: [icons]</p> <p>activities: [icons]</p>	<p>6. BISON OBSERVATION POINT</p> <p>users: [icons]</p> <p>activities: [icons]</p>	<p>7. LANDSCAPE OBSERVATION</p> <p>users: [icons]</p> <p>activities: [icons]</p>	<p>8. KENDEFFY CASTLE</p> <p>users: [icons]</p> <p>activities: [icons]</p>	<p>9. SĂNTĂMĂRIE STONE CHURCH</p> <p>users: [icons]</p> <p>activities: [icons]</p>	<p>10. HAȚEG FORTRESS TOWER</p> <p>users: [icons]</p> <p>activities: [icons]</p>	<p>11. WILD ANIMALS OBSERVATION</p> <p>users: [icons]</p> <p>activities: [icons]</p>	<p>12. BIRD OBSERVATION</p> <p>users: [icons]</p> <p>activities: [icons]</p>
---	--	---	---	---	--	--	--	--	--	--	--




1. Căminele Hațegului (HAȚEG HILLS)

II. PROPOSAL: SITE SCALE PROPOSAL

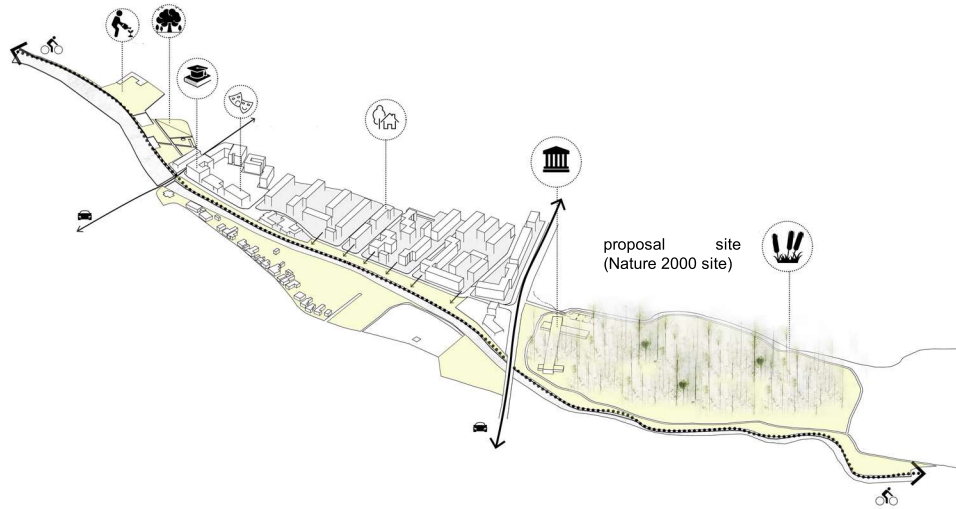
Fragments... Lost world

Territorial fragments.



As it form blurs, architecture will exist where, like a cloud, the boundary between inside and outside grows ambiguous.

Junya Ishigami



Connectivity of the site with the territorial proposal



PROPOSAL. EDUCATIONAL CENTER

2. Site scale : Replicating the territorial elements at the site scale by bringing together fragments of the territory in order to enhance the understanding of the area diversity in particular points.

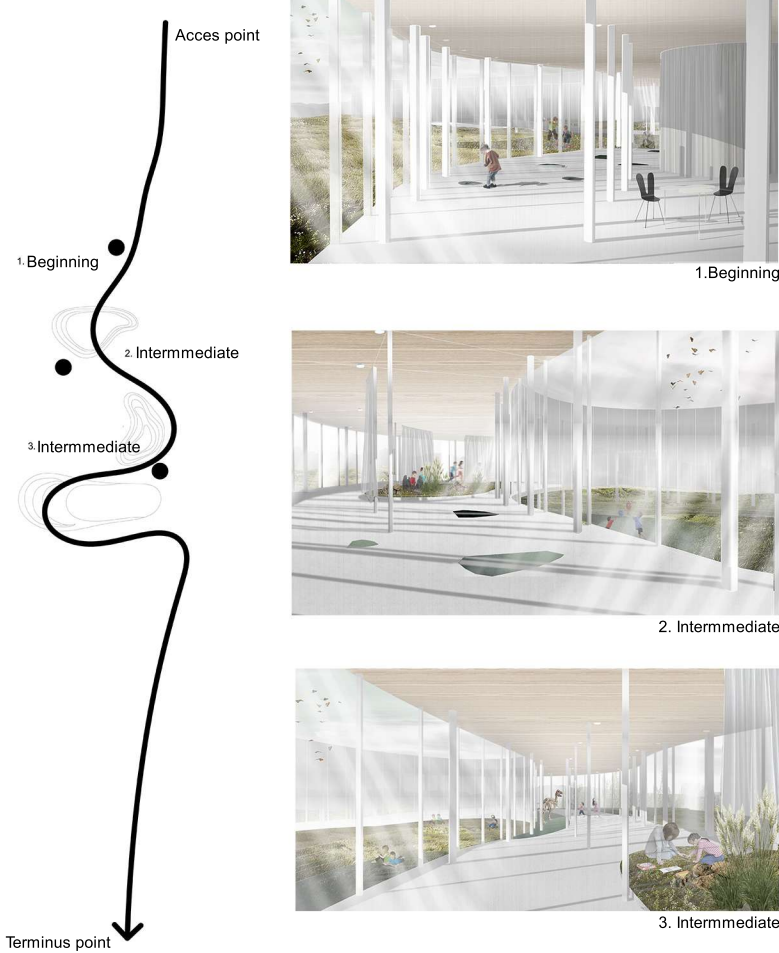


Site approach


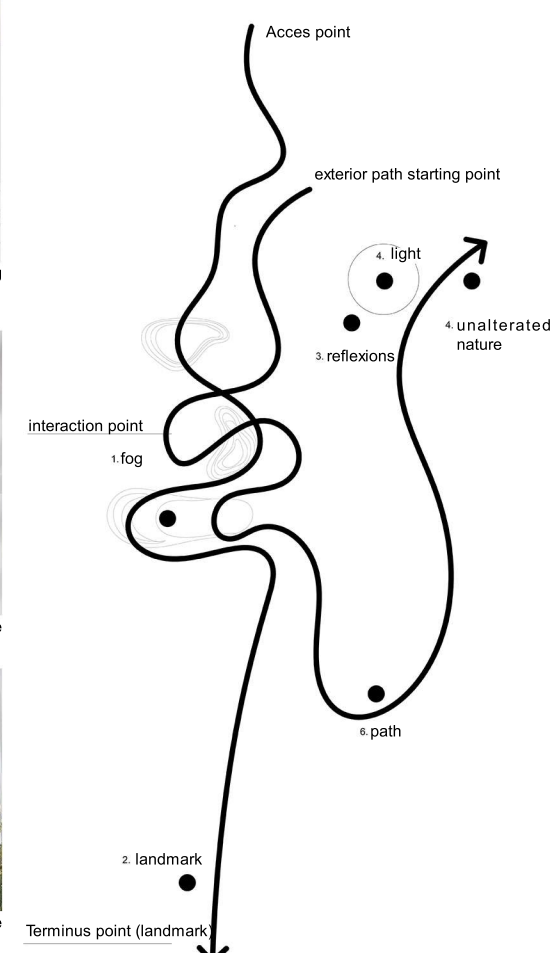


A fog layer is placed between the visitor and the landscape. Transparency, light, reflection, landmark... A collection of reinterpreted elements from the territory at the site scale.

INTERIOR TERRITORIAL DIVERSITY PATH



INTERCALATION OF INTERIOR AND EXTERIOR TERRITORIAL DIVERSITY PATH



11