



Redevelopment
of open spaces and
Donato Barracks in
Trullo (Rome)
-
Landscape as
organizational
principle of inclusion,
production
and social mobility

Country / City Italy - Rome
University / School Sapienza Università di Roma
Academic year 2017 - 2018
Title of the project Redevelopment of open spaces and Donato Barracks in Trullo (Rome). Landscape as organizational principle of inclusion, production and social mobility.
Author Renata Ciraci

TECHNICAL DOSSIER

Title of the project	Redevelopment of open spaces and Donato Barracks in Trullo (Rome). Landscape as organizational principle of inclusion, production and social mobility.
Author	Renata Ciraci
Title of the course	Laurea Magistrale a Ciclo Unico 5 years Master Degree in Architecture UE
Academic year	2017 - 2018
Teaching Staff	Gianni Celestini, Cristina Imbroglini
Department/Section/Program of belonging	Laurea Magistrale a Ciclo Unico 5th years Masters Degree in Architecture UE
University/School	Sapienza Università di Roma



The Donato barracks are one of the abandoned military areas in Rome.

The study and the intervention aim to recover the relationship with the surrounding landscape, promoting the creation of a new identity, which can encourage a social reactivation through the redevelopment of the landscape element.

The barracks are located on the slopes of Monte Cucco, a historical-environmental heritage in the Roman countryside and home to hunting lodges and suburban estates until the early 1900s.

The aim of the project is to find a dialogue between the neighborhood and the landscape, through the redefinition of new routes that connect Monte Cucco to the town through Viale Ventimiglia.

Beyond to the function of a linear square, the avenue will also have the role of access to the barracks, which reinserted in its context, can be transformed into a city of food, with urban gardens, workshops and the market.

The abandoned area thus regenerated both offer the opportunity to reconstruct the ecological qualities in connection with the open spaces and green areas of the neighborhood, and providing them with a new dignity.

For further information
Máster d'Arquitectura de Paisatge -DUOT - UPC
T: + 34 93 401 64 11 / +34 93 552 0842
Contact via email at: biennal.paisatge@upc.edu

Máster d'Arquitectura de Paisatge -DUOT - UPC
ETSAB- Escola Tècnica Superior
d'Arquitectura de Barcelona
Avenida Diagonal, 649 piso 5
08028 Barcelona-Spain



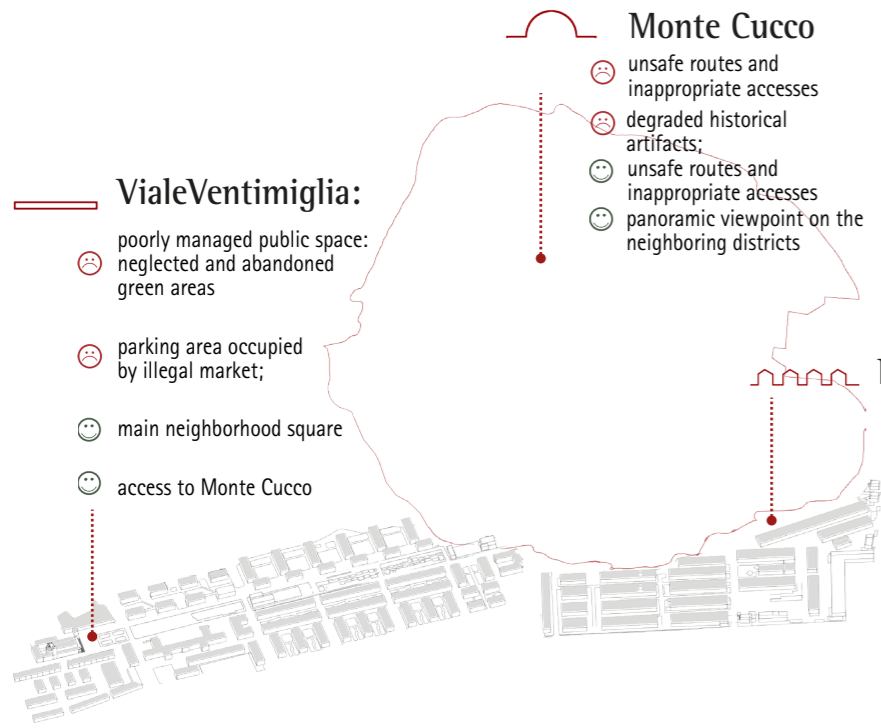
CLIMATE CHANGE AGAIN

11th International Biennial Landscape Barcelona

Barcelona September 2020
SCHOOL PRIZE



Masterplan



Ex Donato Barracks:

- inaccessible disused area;
- abandoned warehouses in a state of deterioration;
- strategic position: neighborhood entrance and near to Via Magliana Station and Viale Ventimiglia.



new network of routes that encourages the continuity of green systems and the dialogue with the neighborhood

+



new linear square: definition of public spaces in relation to neighborhood and landscape functions

+



creation of a food house - production, distribution, consumption of food products, for social and local development

Project goals:

ENVIRONMENTAL ENHANCEMENT

RESTORATION AND REDEVELOPMENT

FLEXIBLE SPACES

SOCIAL INCLUSION


ENVIRONMENTAL EDUCATION

Magliana Station

Food House



Green House



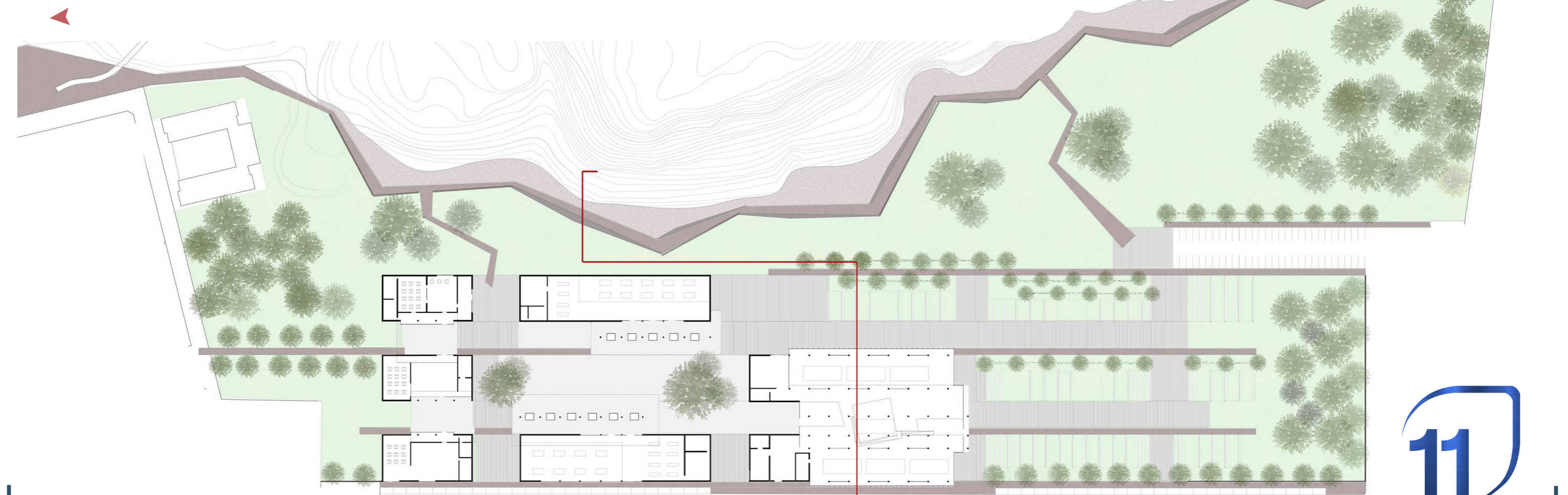
Market



Urban gardens



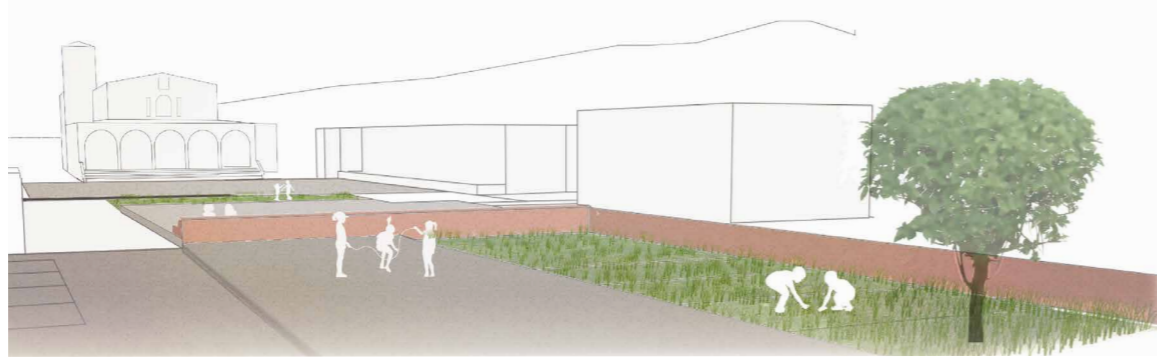
0 10m 20m



0 5m 10m 20m



Viale Ventimiglia - Linear Square



Educational Gardens



Playground



Monte Cucco

